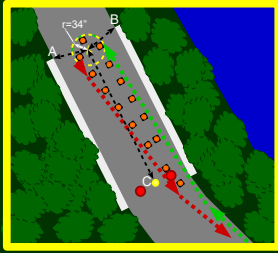


Turnaround:

39°42'19.6", -75°45'26.4"
 On Creek Road approaching from the SSE traveling counter-clockwise around a 34" radius whose center is (A)10'6" SE of the North side left bridge end, (B)11'1" SW of the North side right bridge end, (C)45'7" North of the yellow bollard



Mile 2:
 39°41'58.9", -75°45'17.5"
 On Creek Rd (inbound) heading south, 15' before pole# 42803/41745



Mile 1:
 39°41'16.3", -75°45'9.7"
 On Creek Rd (outbound) heading NNE, 3' before pole #42790/41690



CREEK RD 5K

5 KILOMETER
3.10685 MILE

NEWARK, DE
 39° 41' 14.0"N, 75°44' 53.4"W
 (WGS4)

COURSE #
DE16003NP

EFFECTIVE:
8-21-16 to 12-31-26



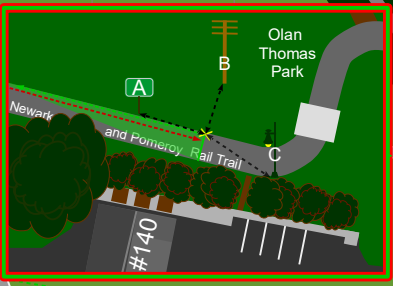
MEASURED BY:
NATHAN PORCH

MEASURED ON:
AUGUST 18th, 2016

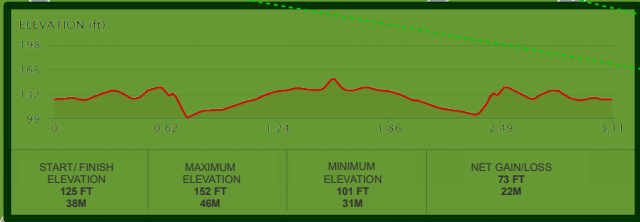
nathan@getacgocounseling.com
 (856) 803-7678

Start/ Finish:

39°41'14.0", -75°44'53.4"
 On the Newark and Pomeroy Trail heading West (A) 12'6" East of the "Trail Use Guidelines" sign, (B) 23'11" South of Pole# 14E319, © 40'4" NE of the base of lightpole #47



Mile 3:
 39°41'15.1", -75°45'0.7"
 On Newark and Pomeroy Trail (inbound) heading east, 1' before light pole# 52



NOTES:

Notations are in relation to the runner's direction of travel
 All measured points are marked with nail/washer
 Course measured along Shortest Possible Route
 Measurement assumes a single runner
 Course has curb to curb access

